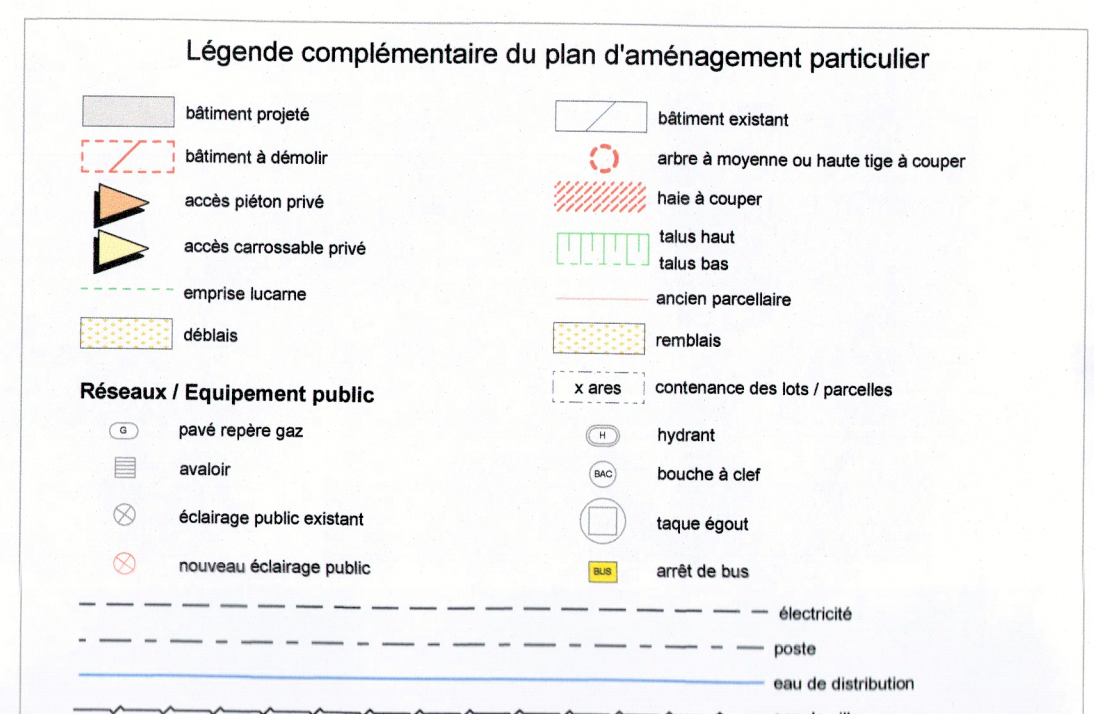










AXONOMETRIE

This axonometric drawing shows a building complex with several structures outlined in red. The complex is surrounded by green landscaping, including trees and grassy areas. A yellow path or road runs through the center of the complex. The drawing is presented in a perspective view, showing the buildings and landscape from an elevated angle.

LOT 1 sans objet 155m2 12max 40° hc-h: 6,69m hf-12,11,14m			3,235 acres sans objet 218m2 1u II+1c			LOT 3 sans objet 180m2 242,8m2 tp12max 40° hc-h: 6,84m hf-9,61m			4,87 acres sans objet 335,6m2 1u II+1c			LOT 5 sans objet 144 m2 tp12(40°) 1-mb hc-h: 16m, hf-11,36m			3,84 acres sans objet 208,1 m2 1-u II+1c+1s			LOT 7 sans objet 156,5m2 tp12(40°) 1-mb hc-h: 17m, hf-11,36m			3,80 acres sans objet 208,1 m2 1-u II+1c+1s		
LOT 2 sans objet 409,2m2 12max 40° hc-h: 3,76/5,76m hf-12,15,10,35m			4,98 acres sans objet 546,1m2 4c II+1c+1s			LOT 4 sans objet 156,1m2 221,5m2 tp12max 40° hc-h: 6,16m hf-9,91m			4,81 acres sans objet 297,8m2 1u II+1c			LOT 6 sans objet 149,25m2 tp12(40°) 1-mb hc-h: 7,16m, hf-11,36m			2,67 acres sans objet 208,1 m2 1-u II+1c+1s			LOT 8 sans objet 183,95m2 280 m2 onc hc-h: 7,47/6,37m hf-11,67/11,17m			5,35 acres sans objet 404,1m2 3-c II+1c+1s		



<p>P.A.P. "ROUTE D'OETRANGE"</p>	<p>Référence: <u>18.0081.234</u></p> <p>Le présent document approuvé à la date du <u>25/04/2018</u></p> <p>Le Ministre du Tourisme</p> <p><i>[Signature]</i></p> <p>Don Kersch</p>
<p>COMMUNE DE SCHUTTRANGE SECTION "C" DE SCHRASSIG LIEU-DIT "ROUTE D'OETRANGE"</p> <p>MAYRIE DE LOUVARGE :</p> <p>CAI LUX</p> <p>15, rue du Golf - L-1638 NIEHNGERBERG</p>	<p>- CREAHaus PROMOTION</p> <p>224, route d'Nolon - L-8010 STRASSEN</p>